


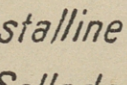
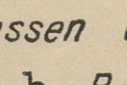
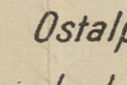

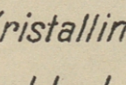
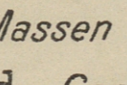

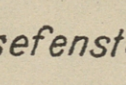
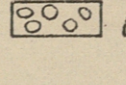
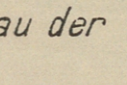


**Tektonische Karte der Alpen**  
 Nach dem Stande der Kenntnis von 1922  
 entworfen von **L. Kober.**  
 Maßstab 1:1 500 000

 Tertiäre Eruptiva  
 Deckenränder

 Kristalline Massen der Ostalpen
  Kristalline Massen der Dinariden
  Kristalline Massen in den Schistes lustrés
  Kristalline Massen des autochthonen Helvetikum
  Mesozoikum
  Karbon
  Prätigauschiefer und Äquivalente.

a = Err-Selladecke b = Berninadecke c = Langauadecke d = Campodecke e = Silvrettradecke a'-c' Schladminger Decke d' = Decke der Muralpen e' = Bundschuhgneisdecke s = subtriatrische Decke  Klippen  Molassefenster des Rhönetales

Alpen: I = Helvetische Decke II = Penninische Decke III = Ostalpine Decke Dinariden: A = Adriatische Decke B = Unter-, C = Ober-, D = Hochdinarische Decke. Zwischengebirge.  Gosau der Kainach  tectonische Firstlinien

D<sub>1</sub> = Mesozoikum D<sub>2</sub> = Mesozoikum u. Paläozoikum III<sub>k</sub> = Kalkalpen II<sub>1</sub> = Tessiner Decken II<sub>2</sub> = Bernhard-Decke II<sub>3</sub> = Monte-Rosa-Decke

Gisaldruck u. Bogdan Gisevius, Berlin

Verlag von Gebrüder Borntraeger, Berlin